

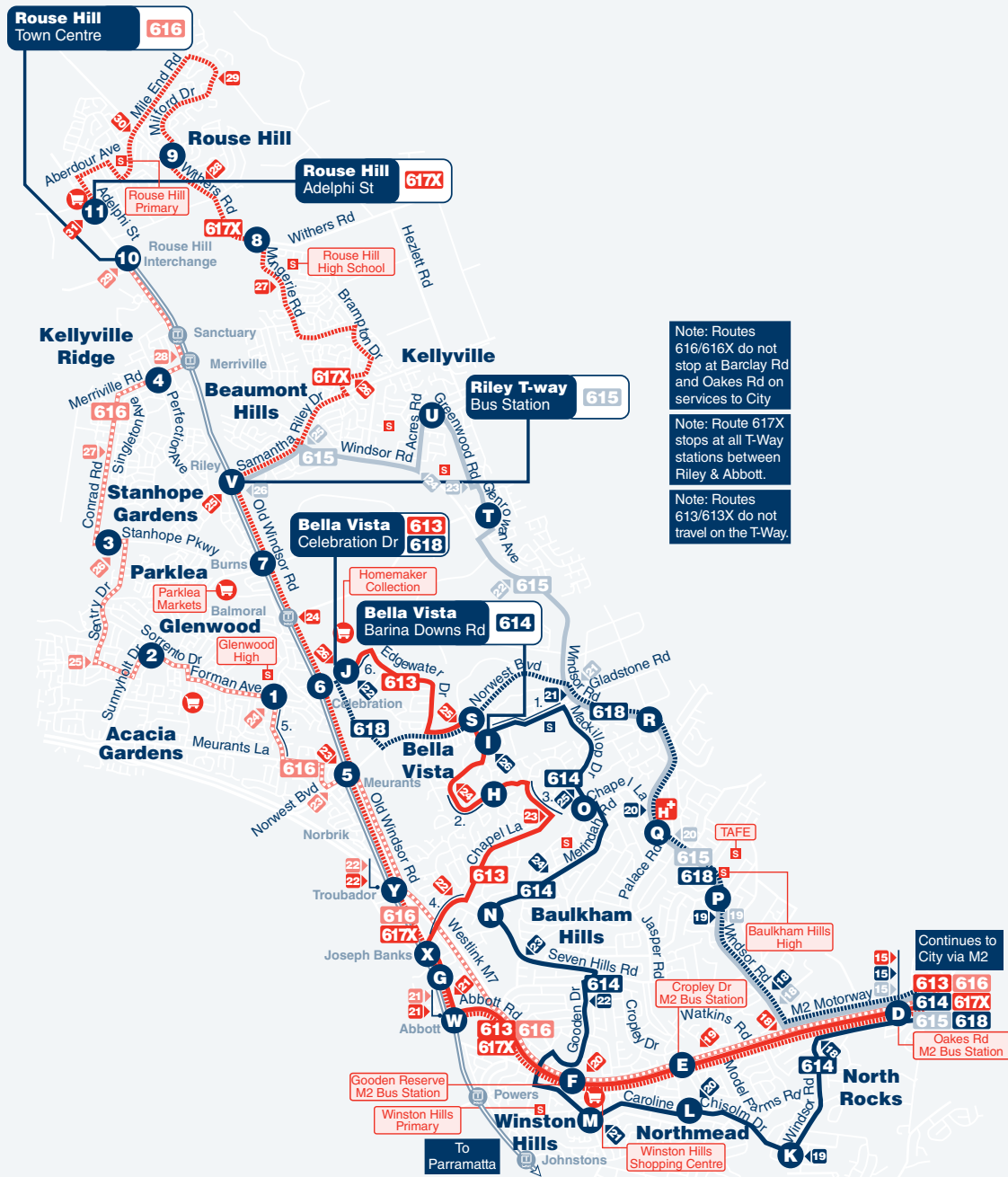
Legend

- Bus Route
- Railway Line
- Section Point
- 613** Bus Route Number
- Educational Institution
- Shopping Centre
- Hospital

Street Legend

1. Barina Downs Rd
2. Bella Vista Dr
3. Crestwood Dr
4. Seven Hills Rd
5. Glenwood Park Dr
6. Brighton Dr

Routes 613, 613X, 614, 614X, 615, 615X, 616, 616X, 617X, 618 - Stopping Locations - Routes 613 - 616, 618 stop at Riverside Corporate Park (Epping/Pittwater Road), Lane Cove West Business Park (Sam Johnson Way) and Lane Cove (Epping Rd/Longueville Rd). Between Oakes Road and Wynyard on return trips, buses stop at the same locations. Route 613X, 614X, 615X, 616X and 617X services operate express between Oakes Road and Wynyard.



Note: Routes 616/616X do not stop at Barclay Rd and Oakes Rd on services to City

Note: Route 617X stops at all T-Way stations between Riley & Abbott.

Note: Routes 613/613X do not travel on the T-Way.

Section Point Legend

- Bus Route 618
- 00** Central
- 01** QVB
- 01** Wynyard (Clarence St)
- 15** M2-Oakes Rd Bus Station
- 18** M2 & Windsor Rd
- 19** Windsor Rd & Chelsea Ave
- 20** Windsor & Merindah Rds
- 21** Windsor & Barina Downs Rds
- 22** Celebration Dr & Brighton Dr

Continues to City via M2

613 616
614 617X
615 618

Oakes Rd M2 Bus Station



Section Point Legend

- Bus Route 615/615X
- 00 Central
- 01 QVB
- 01 Wynyard (Clarence St)
- 15 M2-Oakes Rd Bus Station
- 18 M2 & Windsor Rd
- 19 Windsor Rd & Chelsea Ave
- 20 Baulkham Hills Hospital
- 21 Windsor Rd & Barina Downs Dr
- 22 Windsor Rd
- 23 Glenrowan Ave & President Rd
- 24 Acres & Windsor Rds
- 25 Windsor Rd & Sam Riley Dr
- 26 Riley T-way

Section Point Legend

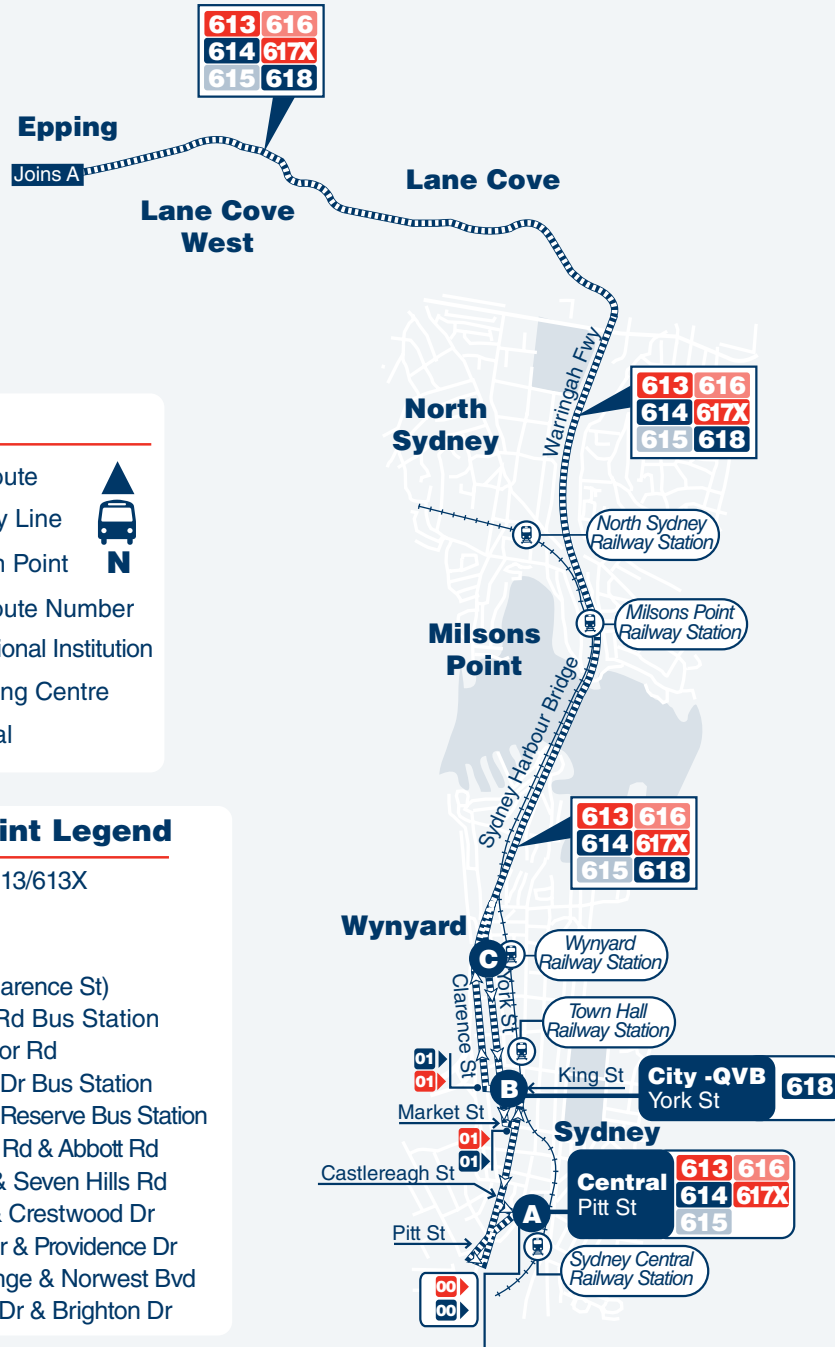
- Bus Route 616/616X
- 00 Central
- 01 QVB
- 01 Wynyard (Clarence St)
- 15 M2-Oakes Rd Bus Station
- 18 M2 & Windsor Rd
- 19 M2-Cropley Dr Bus Station
- 20 M2-Gooden Reserve Bus Station
- 21 M7 Entrance & M2 Exit
- 22 Troubador T-way
- 23 Norwest Blvd & Greenhill Dr
- 24 Glenwood Park Dr & Ridge St
- 25 Sentry Dr & Quakers Hill Pwy
- 26 Stanhope Village
- 27 Conrad Rd & Adriatic Rd
- 28 Merriville T-way
- 29 Rouse Hill Town Centre

Legend

- Bus Route
- Railway Line
- 07 Section Point
- 613 Bus Route Number
- Educational Institution
- Shopping Centre
- Hospital

Section Point Legend

- Bus Route 613/613X
- 00 Central
- 01 QVB
- 01 Wynyard (Clarence St)
- 15 M2-Oakes Rd Bus Station
- 18 M2 & Windsor Rd
- 19 M2-Cropley Dr Bus Station
- 20 M2-Gooden Reserve Bus Station
- 21 Old Windsor Rd & Abbott Rd
- 22 Bingara Cr & Seven Hills Rd
- 23 Chapel La & Crestwood Dr
- 24 Bella Vista Dr & Providence Dr
- 25 Reston Grange & Norwest Blvd
- 26 Celebration Dr & Brighton Dr






Section Point Legend

- Bus Route 614/614X
- 00 Central
- 01 QVB
- 01 Wynyard (Clarence St)
- 15 M2-Oakes Rd Bus Station
- 18 M2 & Windsor Rd
- 19 Windsor Rd & Churchill Dr
- 20 Voltaire & Caroline Chisolm Dr
- 21 Winston Hills Shops
- 22 Gooden Dr & Malvern Ave
- 23 Seven Hills Rd & Marina Rd
- 24 Merindah Rd & Jamberoo Ave
- 25 Chapel La & Mackillop Dr
- 26 Reston Grange & Barina Downs Dr

Section Point Legend

- Bus Route 617X
- 00 Central
- 01 QVB
- 01 Wynyard (Clarence St)
- 15 M2-Oakes Rd Bus Station
- 18 M2 & Windsor Rd
- 19 M2-Cropley Dr Bus Station
- 20 M2-Gooden Reserve Bus Station
- 21 Abbott T-way
- 22 Troubador T-way
- 23 Meurants T-way
- 24 Balmoral T-way
- 25 Riley T-way
- 26 Brompton Dr & Stafford Way
- 27 Brompton Dr & Mungerie Rd
- 28 Withers Rd & Bentley Ave
- 29 Milford Rd & Chevron PI
- 30 Mile End Rd & Clower Ave
- 31 Adelphi St & Mile End Rd










Monday to Friday									
<small>map ref</small> Route Number	 617X	 617X	 617X	617X	617X	617X	617X	617X	617X
	am	am	am	am	am	am	am	am	am
11 Rouse Hill (Adelphi St)	5.45	6.15	6.23	6.30	6.37	6.45	6.55
9 Milford Dr & Withers Rd	5.55	6.25	6.33	6.40	6.47	6.55	7.05
8 Mungerie Rd & Withers Rd	5.58	6.28	6.36	6.43	6.50	6.58	7.08
V Riley T-way	6.08	6.38	6.48	6.55	7.02	7.10	7.15	7.20	7.25
7 Burns T-way	6.10	6.40	6.50	6.57	7.05	7.13	7.18	7.23	7.28
6 Celebration T-way	6.13	6.43	6.53	7.00	7.08	7.16	7.21	7.26	7.31
5 Meurants T-way	6.14	6.44	6.54	7.01	7.10	7.18	7.23	7.28	7.33
Y Troubador T-way	6.17	6.47	6.57	7.04	7.13	7.21	7.26	7.31	7.36
X Joseph Banks T-way	6.18	6.48	6.58	7.05	7.14	7.22	7.27	7.32	7.37
W Abbott T-way	6.19	6.49	6.59	7.06	7.15	7.23	7.28	7.33	7.38
F M2 Busway (Gooden Res)	6.24	6.54	7.06	7.13	7.24	7.30	7.37	7.41	7.45
E M2 Busway (Cropley Dr)	6.26	6.56	7.09	7.16	7.27	7.33	7.40	7.44	7.48
D M2 Busway (Barclay Rd)	6.30	7.01	7.16	7.23	7.35	7.40	7.48	7.52	7.55
M2 Busway (Oakes Rd)	6.33	7.04	7.19	7.26	7.38	7.43	7.51	7.55	7.58
C City - Wynyard (York St)	6.53	7.28	7.45	7.52	8.04	8.09	8.17	8.21	8.24
B City - QVB (York St)	7.01	7.36	7.53	8.00	8.12	8.17	8.25	8.29	8.32
A City - Railway Square (George St)	7.11	8.03	8.10	8.22	8.27	8.35	8.40	8.42

Explanations

 – Wheelchair accessible service.



**Service does not operate on Saturday,
Sunday or Public Holidays**









Monday to Friday (cont...)										
map ref	Route Number	 617X	 617X	 617X	 617X	 617X	 617X	 617X	 617X	 617X
		am	am	am	am	am	am	am	am	pm
11	Rouse Hill (Adelphi St)	7.05	7.25	7.45	8.10	9.10	10.10	2.22
9	Milford Dr & Withers Rd	7.15	7.35	7.55	8.20	9.19	10.19	2.30
8	Mungerie Rd & Withers Rd	7.18	7.38	7.58	8.23	9.22	10.22	2.33
V	Riley T-way	7.30	7.45	7.50	8.05	8.10	8.35	9.33	10.33	2.43
7	Burns T-way	7.33	7.48	7.53	8.08	8.13	8.38	9.36	10.36	2.45
6	Celebration T-way	7.36	7.51	7.56	8.11	8.16	8.41	9.39	10.39	2.48
5	Meurants T-way	7.38	7.53	7.58	8.13	8.18	8.43	9.41	10.41	2.50
Y	Troubador T-way	7.41	7.56	8.01	8.16	8.21	8.46	9.44	10.44	2.53
X	Joseph Banks T-way	7.42	7.57	8.02	8.17	8.22	8.47	9.45	10.45	2.54
W	Abbott T-way	7.43	7.58	8.03	8.18	8.23	8.48	9.46	10.46	2.55
F	M2 Busway (Gooden Res)	7.51	8.05	8.12	8.25	8.32	8.57	9.55	10.55	3.02
E	M2 Busway (Cropley Dr)	7.54	8.08	8.15	8.28	8.35	9.00	9.58	10.58	3.04
D	M2 Busway (Barclay Rd)	8.02	8.15	8.23	8.35	8.43	9.08	10.06	11.06	3.11
	M2 Busway (Oakes Rd)	8.05	8.18	8.26	8.38	8.46	9.11	10.09	11.09	3.14
C	City - Wynyard (York St)	8.31	8.44	8.52	9.04	9.12	9.35	10.33	11.33	3.38
B	City - QVB (York St)	8.39	8.52	9.00	9.12	9.20	9.43	10.40	11.40	3.46
A	City - Railway Square (George St)	9.02	9.10	9.22	9.30	9.51	10.47	11.47	3.54

Explanations

 – Wheelchair accessible service.







Service does not operate on Saturday, Sunday or Public Holidays

Monday to Friday (cont...)									
map ref	Route Number	617X	617X	617X	617X	617X	617X	617X	617X
		pm	pm	pm	pm	pm	pm	pm	pm
11	Rouse Hill (Adelphi St)	3.13	3.25	3.40	3.55	4.10	4.40	4.45	5.30
9	Milford Dr & Withers Rd	3.21	3.33	3.48	4.03	4.18	4.48	4.53	5.38
8	Mungerie Rd & Withers Rd	3.24	3.36	3.51	4.06	4.21	4.51	4.56	5.41
V	Riley T-way	3.34	3.46	4.01	4.16	4.32	5.02	5.06	5.51
7	Burns T-way	3.36	3.48	4.03	4.18	4.35	5.05	5.08	5.53
6	Celebration T-way	3.39	3.51	4.06	4.21	4.38	5.08	5.11	5.56
5	Meurants T-way	3.41	3.53	4.08	4.23	4.40	5.10	5.13	5.58
Y	Troubador T-way	3.44	3.56	4.11	4.26	4.43	5.13	5.16	6.01
X	Joseph Banks T-way	3.45	3.57	4.12	4.27	4.44	5.14	5.17	6.02
W	Abbott T-way	3.46	3.58	4.13	4.28	4.45	5.15	5.18	6.03
F	M2 Busway (Gooden Res)	3.53	4.05	4.20	4.35	4.54	5.24	5.25	6.10
E	M2 Busway (Cropley Dr)	3.55	4.07	4.22	4.37	4.57	5.27	5.27	6.12
D	M2 Busway (Barclay Rd)	4.02	4.14	4.29	4.44	5.05	5.35	5.34	6.19
	M2 Busway (Oakes Rd)	4.05	4.17	4.32	4.47	5.08	5.38	5.37	6.22
C	City - Wynyard (York St)	4.29	4.41	4.56	5.11	5.32	6.02	6.01	6.46
B	City - QVB (York St)	4.37	4.49	5.04	5.19	5.40	6.10	6.09	6.54
A	City - Railway Square (George St)	4.45	4.57	5.27	5.48	6.18	6.17	7.02

Explanations

 – Wheelchair accessible service.









Monday to Friday										
map ref	Route Number	617X	617X	617X	617X	617X	617X	617X	617X	617X
		am	am	am	am	am	am	pm	pm	pm
A	City - Railway Square (Pitt St)	7.50	8.20	8.30	8.45	9.00	11.45	12.45	4.40	4.45
B	City - QVB (George St)	7.57	8.27	8.37	8.52	9.07	11.52	12.52	4.48	4.53
C	City - Wynyard (Clarence St)	8.04	8.34	8.44	8.59	9.14	11.59	12.59	5.00	5.05
	M2 Busway (Oakes Rd)	8.28	8.58	9.08	9.23	9.38	12.23	1.23	5.26	5.31
D	M2 Busway (Barclay Rd)	8.31	9.01	9.11	9.26	9.41	12.26	1.26	5.29	5.34
E	M2 Busway (Cropley Dr)	8.34	9.04	9.14	9.29	9.44	12.29	1.29	5.32	5.37
F	M2 Busway (Gooden Res)	8.36	9.06	9.16	9.31	9.46	12.31	1.31	5.34	5.39
W	Abbott T-way	8.41	9.11	9.21	9.36	9.51	12.36	1.36	5.39	5.44
X	Joseph Banks T-way	8.44	9.14	9.24	9.39	9.54	12.39	1.39	5.42	5.47
Y	Troubador T-way	8.45	9.15	9.25	9.40	9.55	12.40	1.40	5.43	5.48
5	Meurants T-way	8.49	9.19	9.29	9.44	9.59	12.44	1.44	5.47	5.52
6	Celebration T-way	8.51	9.21	9.31	9.46	10.01	12.46	1.46	5.49	5.54
7	Burns T-way	8.55	9.25	9.35	9.50	10.05	12.50	1.50	5.53	5.58
V	Riley T-way	8.57	9.27	9.37	9.52	10.07	12.52	1.52	5.55	6.00
8	Mungerie Rd & Withers Rd	9.08	9.38	9.48	10.03	10.18	1.03	2.03	6.12
9	Milford Dr & Withers Rd	9.11	9.41	9.51	10.06	10.21	1.06	2.06	6.15
11	Rouse Hill (Adelphi St)	9.19	9.49	9.59	10.14	10.29	1.14	2.13	6.23

Explanations

 – Wheelchair accessible service.



Service does not operate on Saturday, Sunday or Public Holidays



Monday to Friday (cont...)										
map ref	Route Number	 617X	 617X	 617X	 617X	 617X	 617X	 617X	 617X	
		pm	pm	pm	pm	pm	pm	pm	pm	
A	City - Railway Square (Pitt St)	4.55	5.00	5.07	5.15	5.25	5.30	5.40	5.45	6.00
B	City - QVB (George St)	5.03	5.08	5.15	5.23	5.33	5.38	5.48	5.53	6.08
C	City - Wynyard (Clarence St)	5.15	5.20	5.27	5.35	5.45	5.50	6.00	6.05	6.20
	M2 Busway (Oakes Rd)	5.41	5.46	5.53	6.01	6.11	6.16	6.26	6.31	6.46
D	M2 Busway (Barclay Rd)	5.44	5.49	5.56	6.04	6.14	6.19	6.29	6.34	6.49
E	M2 Busway (Cropley Dr)	5.47	5.52	5.59	6.07	6.17	6.22	6.32	6.37	6.52
F	M2 Busway (Gooden Res)	5.49	5.54	6.01	6.09	6.19	6.24	6.34	6.39	6.54
W	Abbott T-way	5.54	5.59	6.06	6.14	6.24	6.29	6.39	6.44	6.59
X	Joseph Banks T-way	5.57	6.02	6.09	6.17	6.27	6.32	6.42	6.47	7.02
Y	Troubador T-way	5.58	6.03	6.10	6.18	6.28	6.33	6.43	6.48	7.03
5	Meurants T-way	6.02	6.07	6.14	6.22	6.32	6.37	6.47	6.52	7.07
6	Celebration T-way	6.04	6.09	6.16	6.24	6.34	6.39	6.49	6.54	7.09
7	Burns T-way	6.08	6.13	6.20	6.28	6.38	6.43	6.53	6.58	7.13
V	Riley T-way	6.10	6.15	6.22	6.30	6.40	6.45	6.55	7.00	7.15
8	Mungerie Rd & Withers Rd	6.22	6.27	6.34	6.42	6.57	7.12	7.27
9	Milford Dr & Withers Rd	6.25	6.30	6.37	6.45	7.00	7.15	7.30
11	Rouse Hill (Adelphi St)	6.33	6.38	6.45	6.53	7.08	7.23	7.38

Explanations

 – Wheelchair accessible service.



Service does not operate on **Saturday, Sunday or Public Holidays**

Monday to Friday (cont...)			
map ref	Route Number	617X	617X
		pm	pm
A	City - Railway Square (Pitt St)	6.15
B	City - QVB (George St)	6.23	6.30
C	City - Wynyard (Clarence St)	6.35	6.42
	M2 Busway (Oakes Rd)	7.01	7.07
D	M2 Busway (Barclay Rd)	7.04	7.10
E	M2 Busway (Cropley Dr)	7.07	7.13
F	M2 Busway (Gooden Res)	7.09	7.15
W	Abbott T-way	7.14	7.20
X	Joseph Banks T-way	7.17	7.23
Y	Troubador T-way	7.18	7.24
5	Meurants T-way	7.22	7.28
6	Celebration T-way	7.24	7.30
7	Burns T-way	7.28	7.34
V	Riley T-way	7.30	7.36
8	Mungerie Rd & Withers Rd	7.42	7.47
9	Milford Dr & Withers Rd	7.45	7.50
11	Rouse Hill (Adelphi St)	7.53	7.58

Explanations

 – Wheelchair accessible service.